

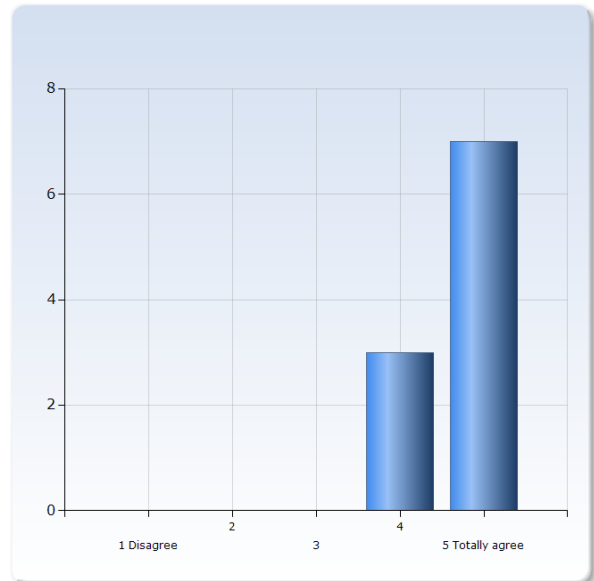
463 GE7089 Geographic Analysis and Visualization in GIS HT21

Respondents: 17
Answer Count: 10
Answer Frequency: 58.82%

1. General impression

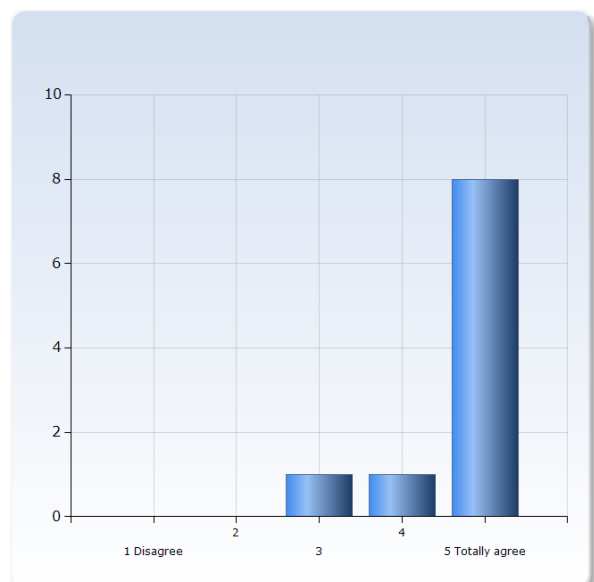
Overall, I am satisfied with the course.

Overall, I am satisfied with the course.	Number of Responses
1 Disagree	0 (0.0%)
2	0 (0.0%)
3	0 (0.0%)
4	3 (30.0%)
5 Totally agree	7 (70.0%)
Total	10 (100.0%)



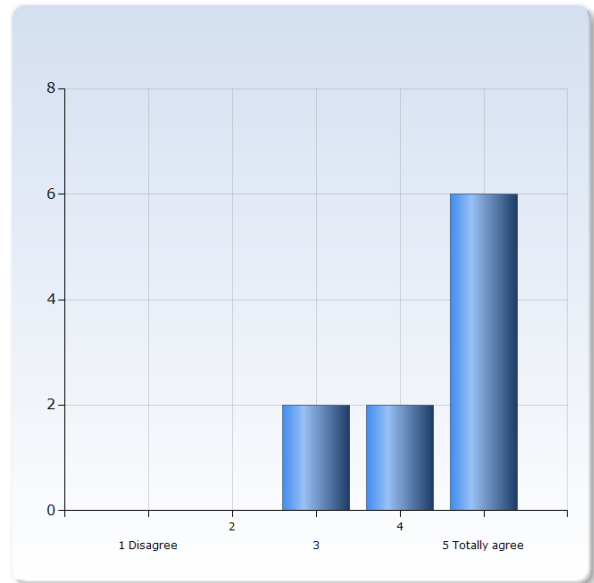
The content of the course was relevant to me for achieving the intended learning outcomes.

The content of the course was relevant to me for achieving the intended learning outcomes.	Number of Responses
1 Disagree	0 (0.0%)
2	0 (0.0%)
3	1 (10.0%)
4	1 (10.0%)
5 Totally agree	8 (80.0%)
Total	10 (100.0%)



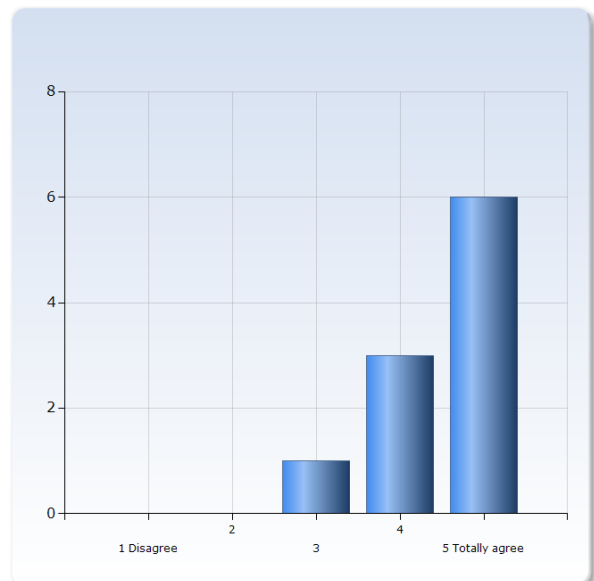
The teaching gave me good conditions to achieve the intended learning outcomes.

The teaching gave me good conditions to achieve the intended learning outcomes.	Number of Responses
1 Disagree	0 (0.0%)
2	0 (0.0%)
3	2 (20.0%)
4	2 (20.0%)
5 Totally agree	6 (60.0%)
Total	10 (100.0%)



The examination/assessment tested how well I achieved the intended learning outcomes.

The examination/assessment tested how well I achieved the intended learning outcomes.	Number of Responses
1 Disagree	0 (0.0%)
2	0 (0.0%)
3	1 (10.0%)
4	3 (30.0%)
5 Totally agree	6 (60.0%)
Total	10 (100.0%)



2. On average, I have spent approximately the following number of hours per week on the course, total time, including self-study.

3. What was the best about the course?

4. What improvements would you suggest?